

FORSYTH COUNTY
BOARD OF COMMISSIONERS

REVISED
ITEM

MEETING DATE: NOVEMBER 9, 2015 AGENDA ITEM NUMBER: 4

SUBJECT: ORDINANCE NAMING AN UNNAMED SEGMENT BETWEEN HOUNDS RIDGE ROAD AND LONG SHADOW TRACE LOCATED WITHIN THE UNINCORPORATED AREA OF FORSYTH COUNTY TO LONG SHADOW TRACE (MAPFORSYTH)

(Continued from the Meetings of July 27, 2015, August 10, 2015, and October 12, 2015, with Public Hearing Held and closed on July 27, 2015)

COUNTY MANAGER'S RECOMMENDATION OR COMMENTS:

SUMMARY OF INFORMATION:

See attached

ATTACHMENTS: YES NO

SIGNATURE: _____ DATE: November 5, 2015
COUNTY MANAGER

**ORDINANCE NAMING AN UNNAMED SEGMENT BETWEEN
HOUNDS RIDGE ROAD AND LONG SHADOW TRACE LOCATED WITHIN THE
UNINCORPORATED AREA OF FORSYTH COUNTY TO LONG SHADOW TRACE
(MAPFORSYTH)**

WHEREAS, MapForsyth staff, on behalf of Forsyth County Emergency Services, requested the naming of an unnamed segment between Hounds Ridge Road and Long Shadow Trace located within the unincorporated area of Forsyth County to Long Shadow Trace; and

WHEREAS, the proposed road segment naming does not pose any address range or road name duplication issues; and

WHEREAS, pursuant to the provisions of N.C.G.S. 153A-239.1, at least ten (10) days prior to conducting the public hearing to rename the said road segment, Forsyth County caused notice of the time, place, and subject matter of the hearing on this proposed road naming to be prominently posted at the Forsyth County Courthouse and in at least two public places in the township or townships where the road segment is located, and to be published in a newspaper of general circulation published in Forsyth County.







NOW, THEREFORE, BE IT ORDAINED by the Forsyth County Board of Commissioners, after providing notice and conducting a public hearing as required by law, that the unnamed segment between Hounds Ridge Road and Long Shadow Trace located within the unincorporated area of Forsyth County, as further identified on the attached map, is hereby named Long Shadow Trace.

BE IT FURTHER ORDAINED that after naming an unnamed segment between Hounds Ridge Road and Long Shadow Trace to Long Shadow Trace, Forsyth County shall cause notice of this action to be given to the local Postmaster with jurisdiction over the said road, to the N.C. Board of Transportation, and to any municipality within five miles of the said road as required by law.

BE IT FURTHER ORDAINED that this Ordinance shall become effective upon its adoption.

Adopted this the 9th day of November 2015.

Naming of unnamed street segment between Hounds Ridge Rd and Long Shadow Trace.

| | |
|---|-----------------------------|
|  | Hounds Ridge Rd |
|  | Long Shadow Trace |
|  | Hidden Lake TI |
|  | Hounds Ridge Rd Addresses |
|  | Hidden Lake TI Addresses |
|  | Long Shadow Trace Addresses |

